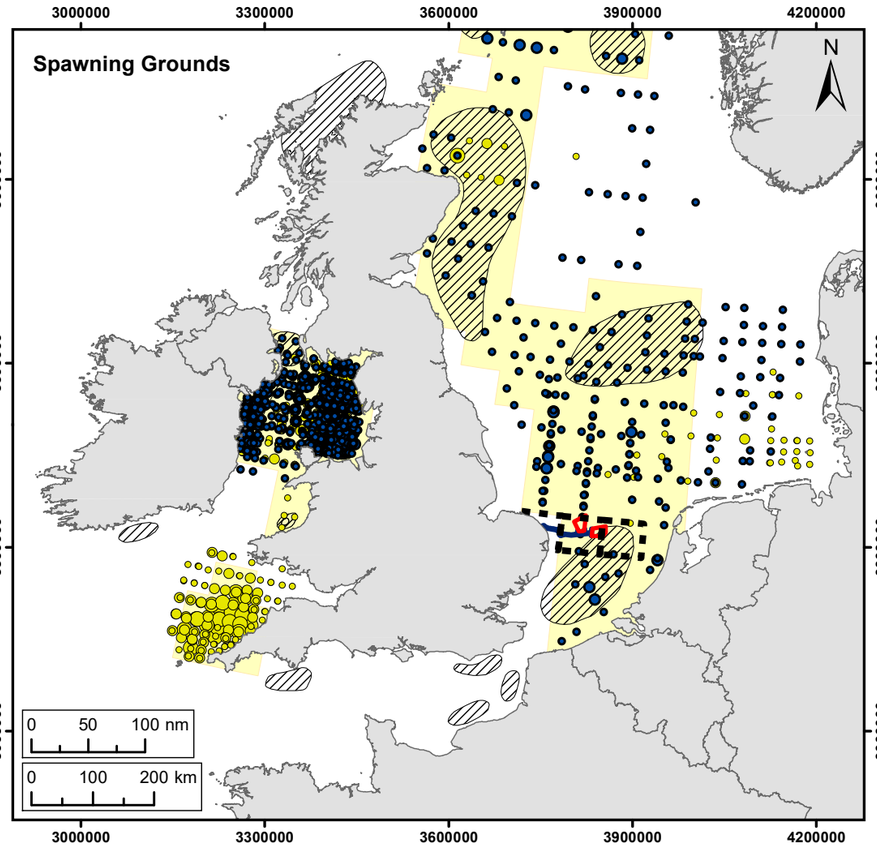

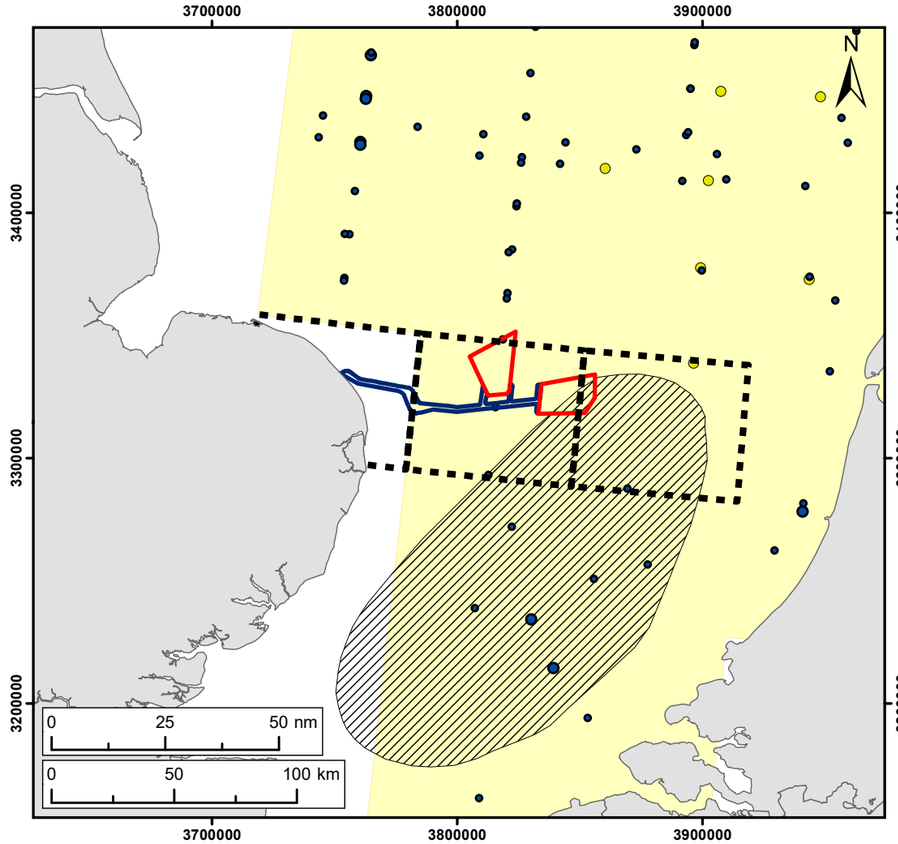

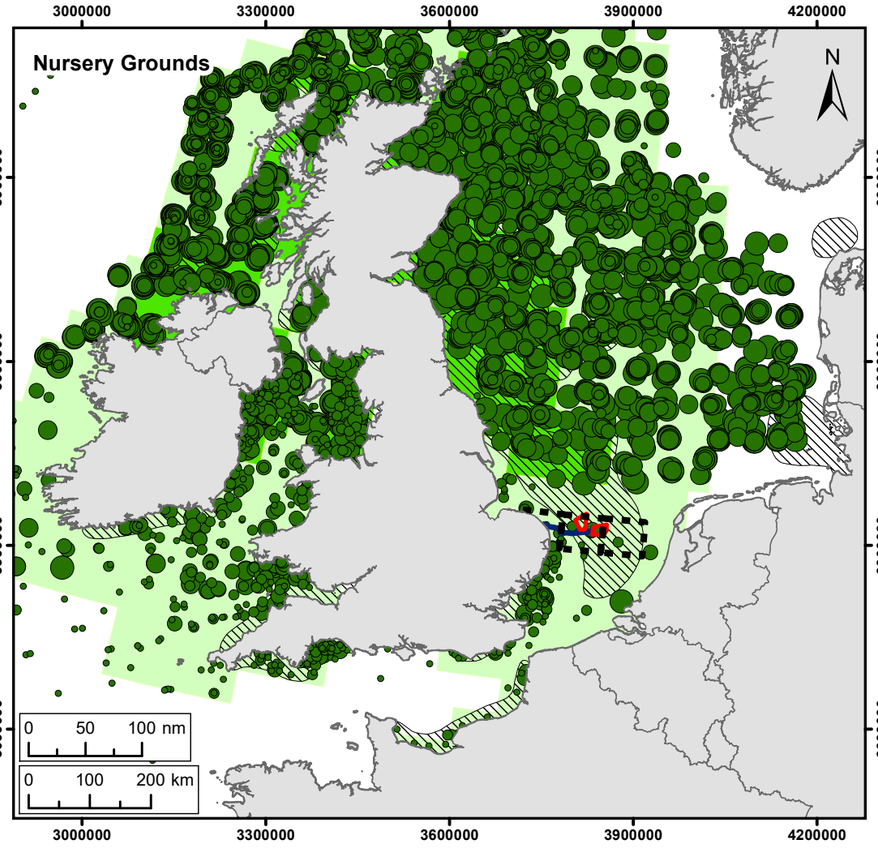

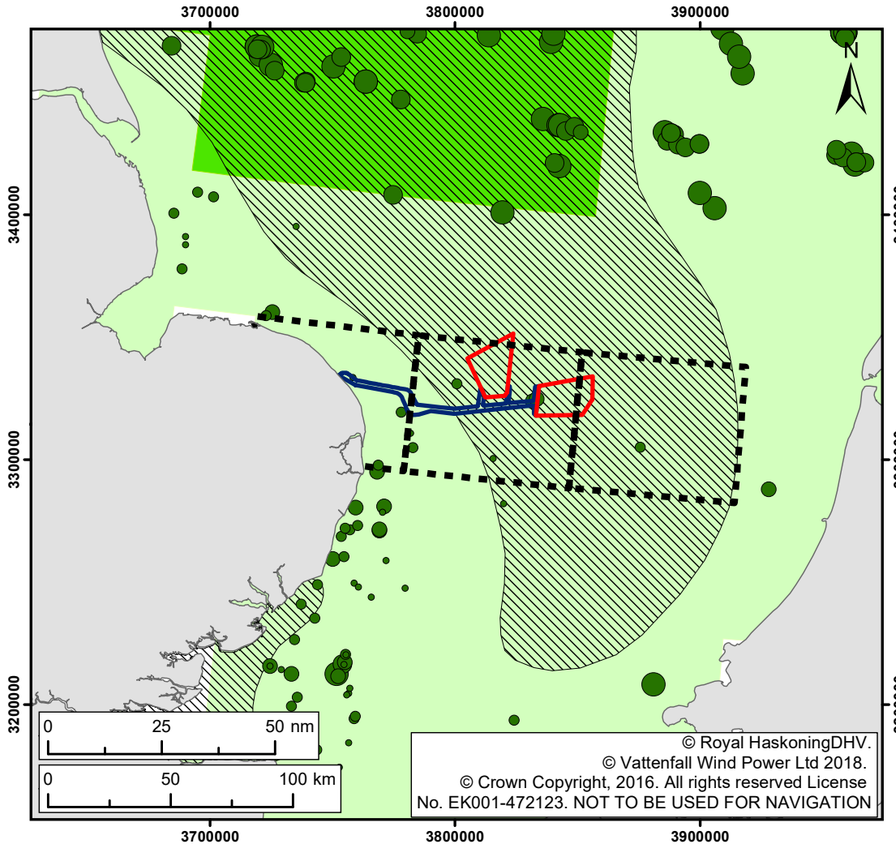

© Royal HaskoningDHV.
© Vattenfall Wind Power Ltd 2018.
© Crown Copyright, 2016. All rights reserved License
No. EK001-472123. NOT TO BE USED FOR NAVIGATION

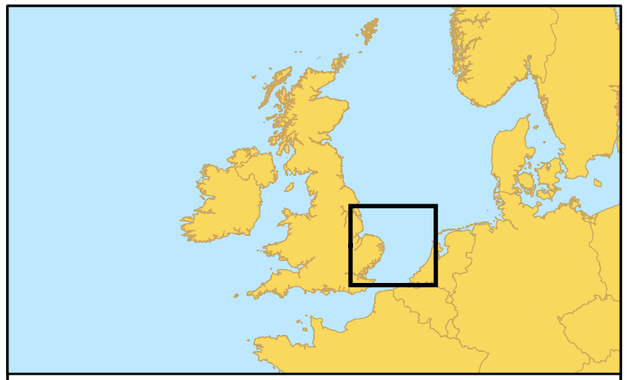

Legend:

- Study Area
- Norfolk Vanguard
- Offshore cable corridor

Whiting Spawning Grounds

Eggs (n/m^2)
- 1 - 10
- 11 - 100
- 101 - 1,000
- 1,001 - 10,000
- 10,001 +

Larvae (n/m^2)
- 1 - 10
- 11 - 100
- 101 - 1,000
- 1,001 - 10,000
- 10,001 +

Coull et al. 1998 spawning grounds
- Whiting

Ellis et al. 2010
- High intensity
- Low intensity

Whiting Nursery Grounds

Maximum Juvinile Catch Rate (n/m^2)
- 1 - 10
- 11 - 100
- 101 - 1,000
- 1,001 - 10,000
- 10,001 +

Coull et al. 1998 nursery grounds
- Whiting

Ellis et al. 2010
- High intensity
- Low intensity

Project:	Report:
Norfolk Vanguard	Environmental Statement

Title: Whiting Spawning and Nursery Grounds

Figure: 11.5 | Drawing No: VAT-VGRD-03-005

Revision:	Date:	Drawn:	Checked:	Size:	Scale:
01	11/05/17	TD	FB	A3	1:10,000,000

Co-ordinate system: ETRS 1989 LAEA **EPSG:** 3035

VATTENFALL

Royal HaskoningDHV
Enhancing Society Together